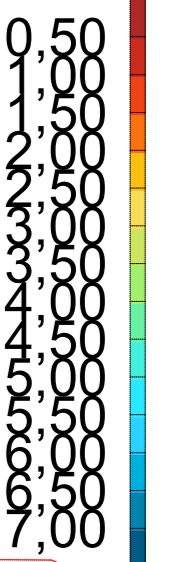
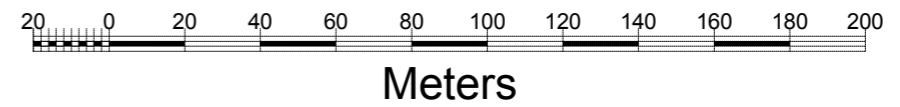


Scale 1:2000



56 22,400

56 22,375

56 22,350

56 22,325


56 22,300

56 22,275

56 22,250

56 22,225

56 22,200



Thorsminde Havn

Indsejlingen 2017

Pejling nr 20

Opmålt d. 11-12 af PAS

Databehandling PAS

Dybder er angivet i meter i forhold til DVR90

-6,0 -5,5 -5,0 -4,5 -4,0 -3,5 -3,0 -2,5