

+56°22'26"

+8°06'35"

+8°06'40"

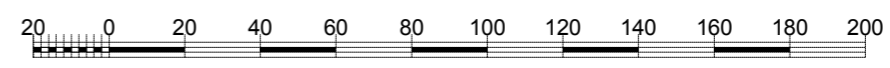
+8°06'45"

+8°06'50"

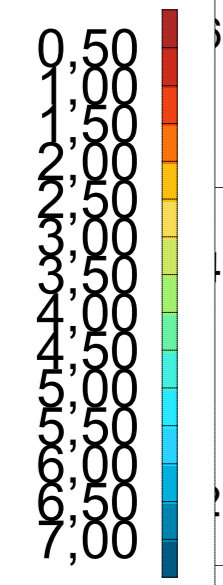
+8°06'55"

+8°07'10"

Scale 1:2000



Meters



+56°22'24"

+56°22'22"

+56°22'20"

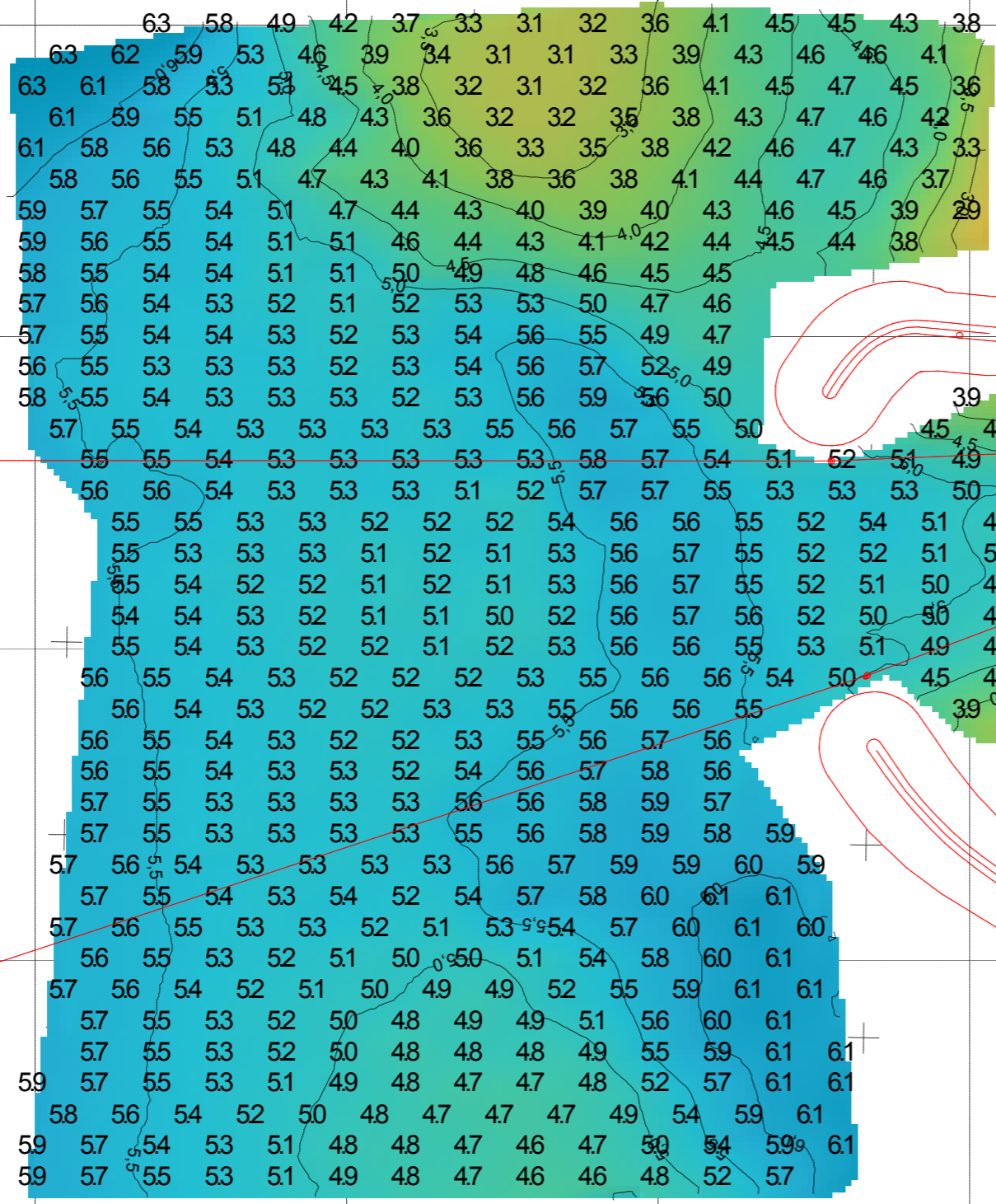
+56°22'18"

+56°22'16"

+56°22'14"

+56°22'12"

+56°22'10"



+56°22'20"

+56°22'18"

+56°22'16"

+56°22'14"

Thorsminde Havn

Indsejlingen2018

Pejling nr 12

Opmålt d. 29-5 af PAS
 Databehandling PAS
 Dybder er angivet i meter i forhold til DVR90
 Koordinater WGS 84

-6,0 -5,5 -5,0 -4,5 -4,0 -3,5 -3,0 -2,5

+8°06'35"

+8°06'40"

+8°06'45"

+8°06'50"

+8°06'55"