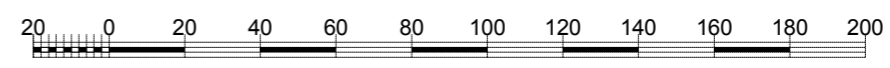

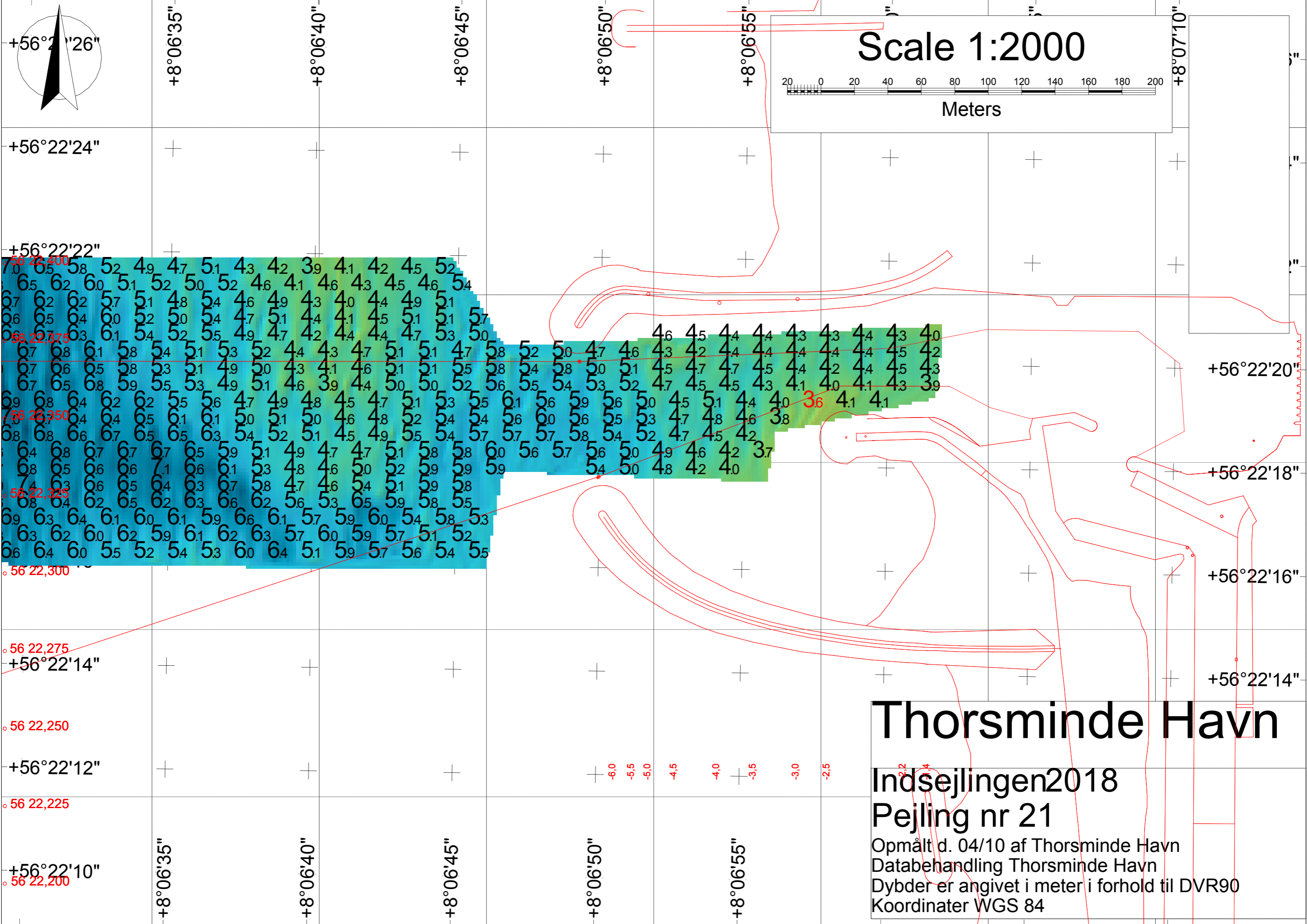


Scale 1:2000



Meters



+56°22'26"
+56°22'24"
+56°22'22"
+56°22'20"
+56°22'18"
+56°22'16"
+56°22'14"
+56°22'12"
+56°22'10"

+8°06'35"
+8°06'40"
+8°06'45"
+8°06'50"
+8°06'55"

Thorsminde Havn

Indsejlingen 2018
Pejling nr 21

Opmålt d. 04/10 af Thorsminde Havn
 Databehandling Thorsminde Havn
 Dybder er angivet i meter i forhold til DVR90
 Koordinater WGS 84

-6.0
-5.5
-5.0
-4.5
-4.0
-3.5
-3.0
-2.5